





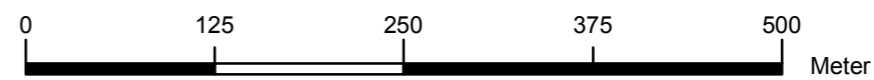


Legende

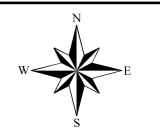
-  FFH - Gebietsgrenze
-  SPA - Gebietsgrenze
- FFH-Lebensraumtypen (LRT)**
-  Kontaktbiotope
-  9130 Waldmeister-Buchenwald
-  9160 Sternmieren-Eichen-Hainbuchenwald
-  91E0 Auwald



Managementplan

**2230-304 Wälder westlich des Ratzeburger Sees
(Haringer Berg)**

Karte 1 - FFH-Lebensraumtypen -



Maßstab: 1 : 5.000 **Stand:** 05.07.2016

Bearbeitung:  Hansestadt LÜBECK

Kartengrundlage: DTK25, ©LVerGeo-SH

fachlich: K. Sturm **kartogr./GIS:** Gropengiesser